

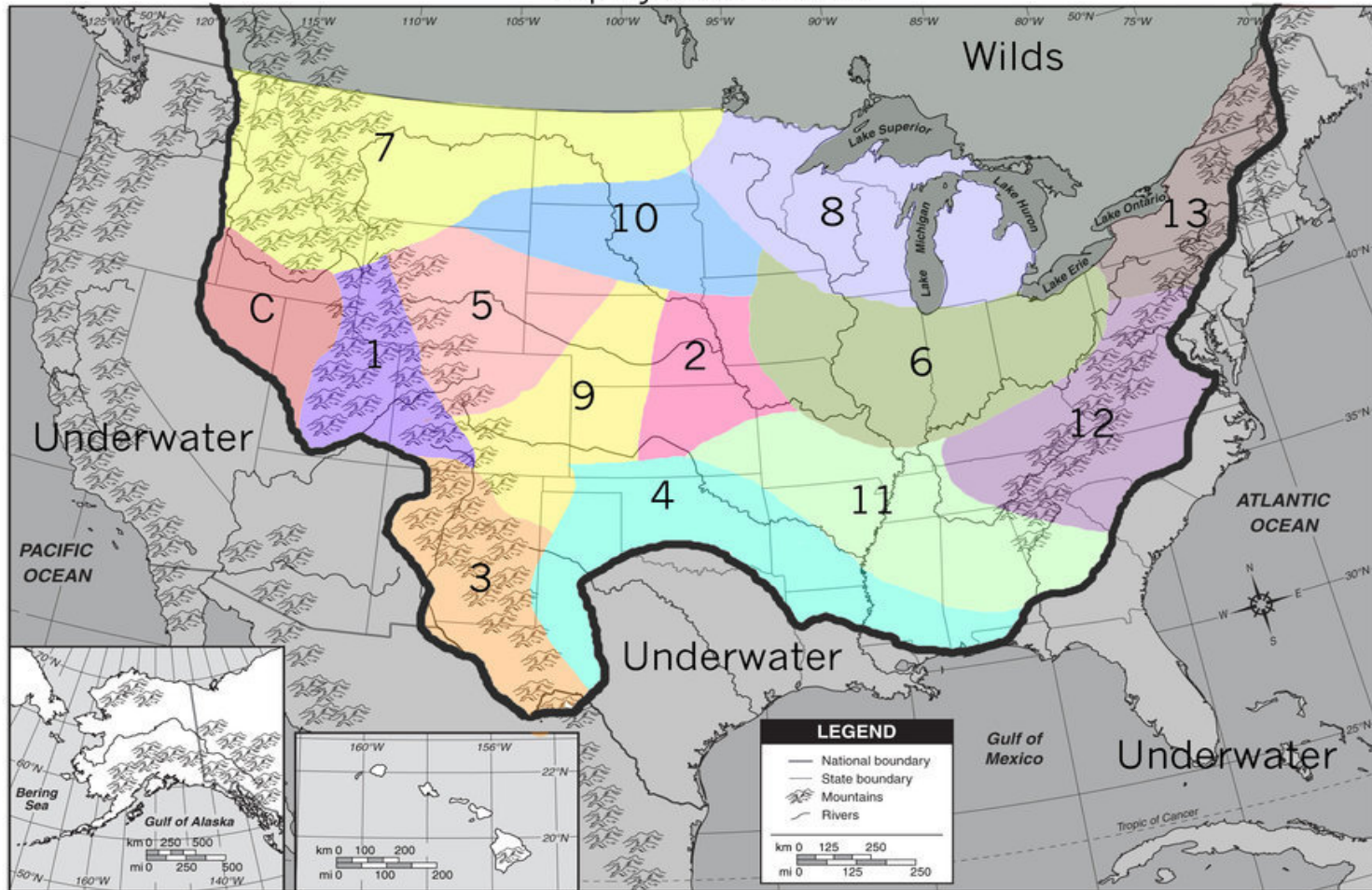
Unit 2: Mapping Skills

September 24, 2012

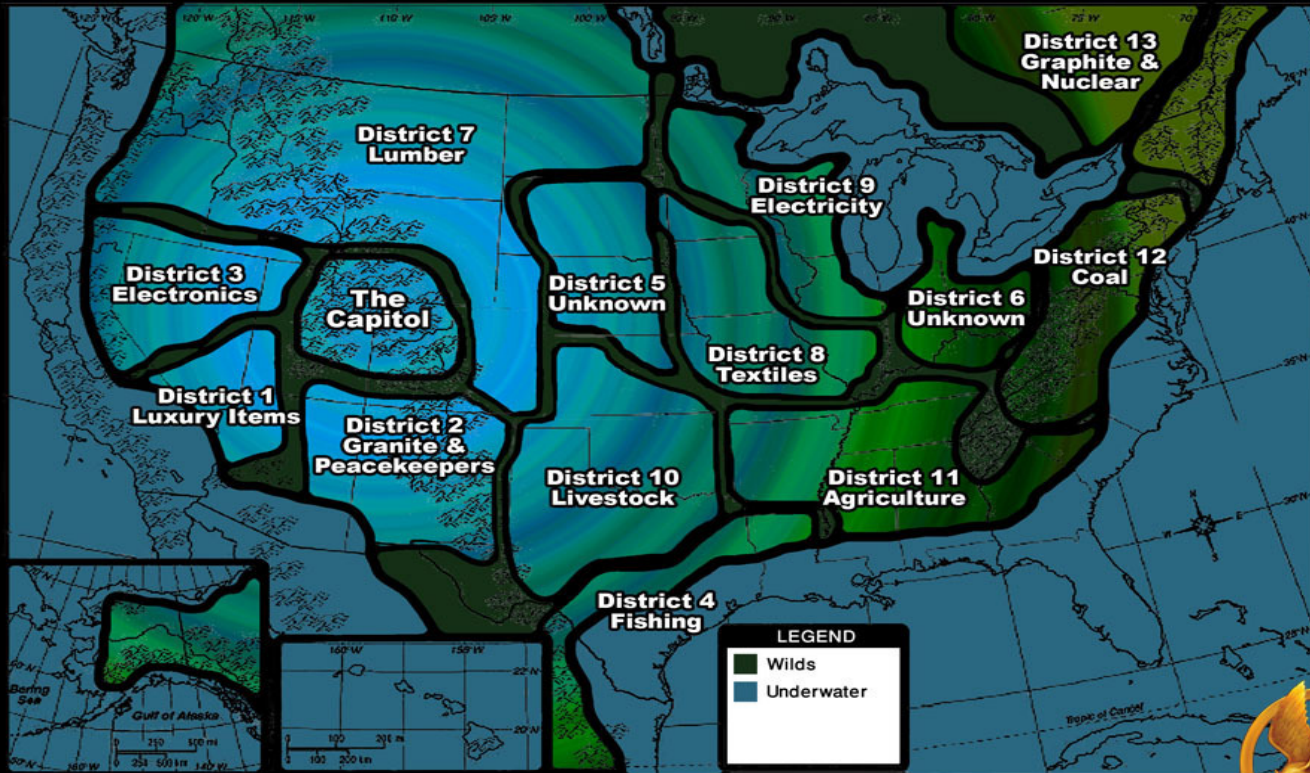


Panem: Hunger Games

Map By Maria Rizzoni



Map of Panem



HUNGER GAMES



In this unit we will look at...

- Parts of a map
- Scale
- Map symbols
- Compass
- Grid location
- Types of maps
- Latitude and Longitude

Parts of a Map

Title:

- Gives reader general information on what the map is showing

Parts of a Map

North Arrow:

- Shows direction: N, E, S, W
- On most maps- the top is North

Parts of a Map

Legend:

-Shows information that may be necessary to read the map properly



Parts of a Map

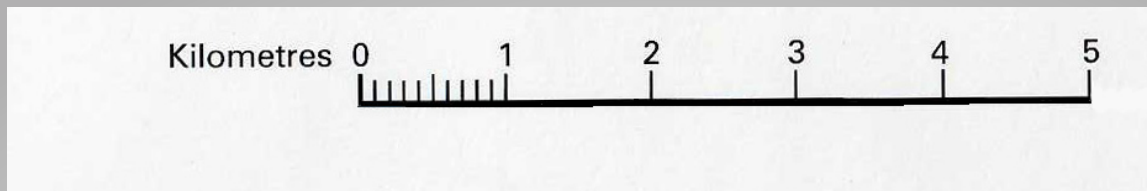
Symbols:

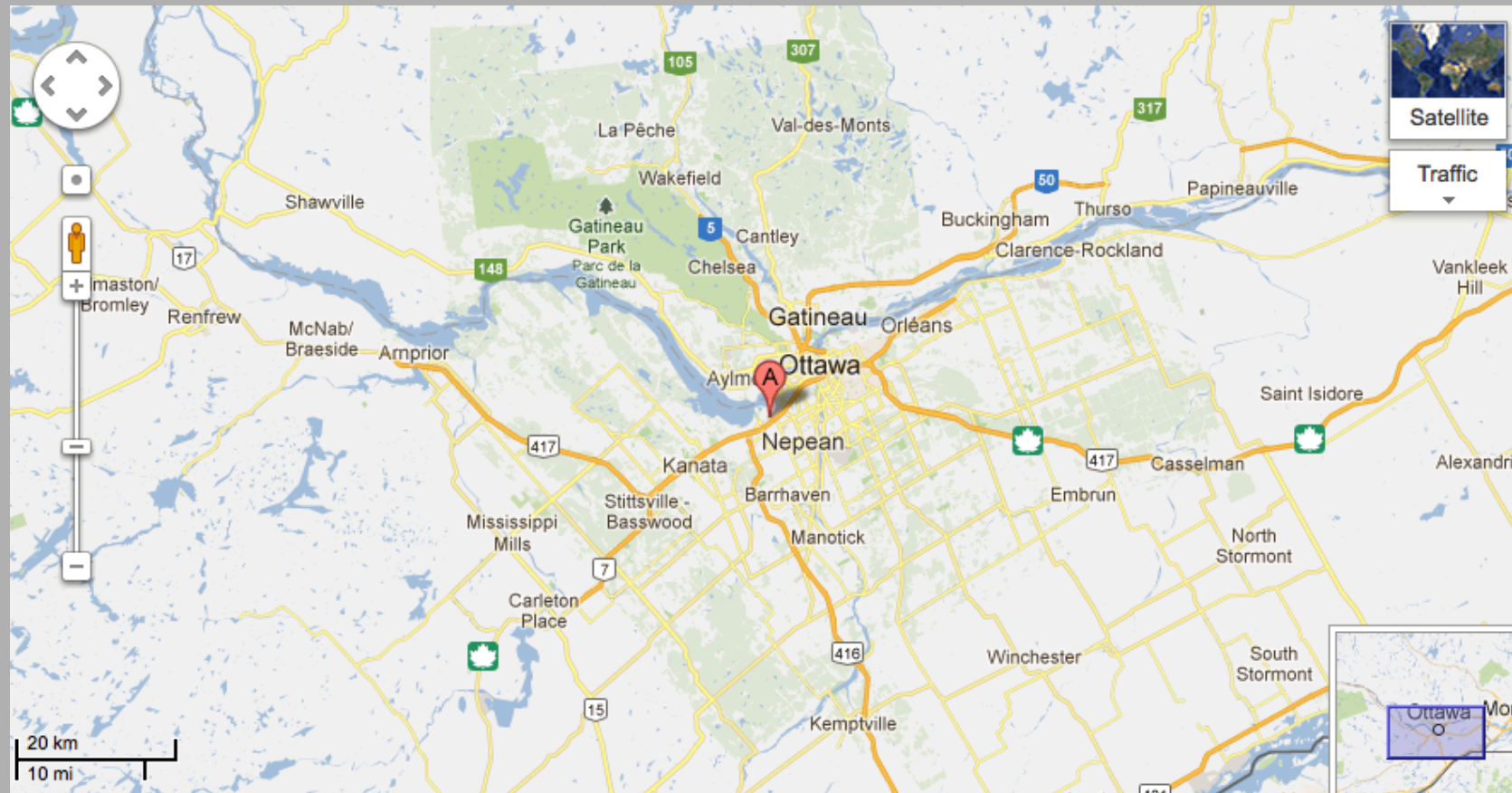
- Images that represent features on a map through shapes and colours
- Not always the same on all maps
- Ex. Hospitals are often marked with the letter "H"

Parts of a Map

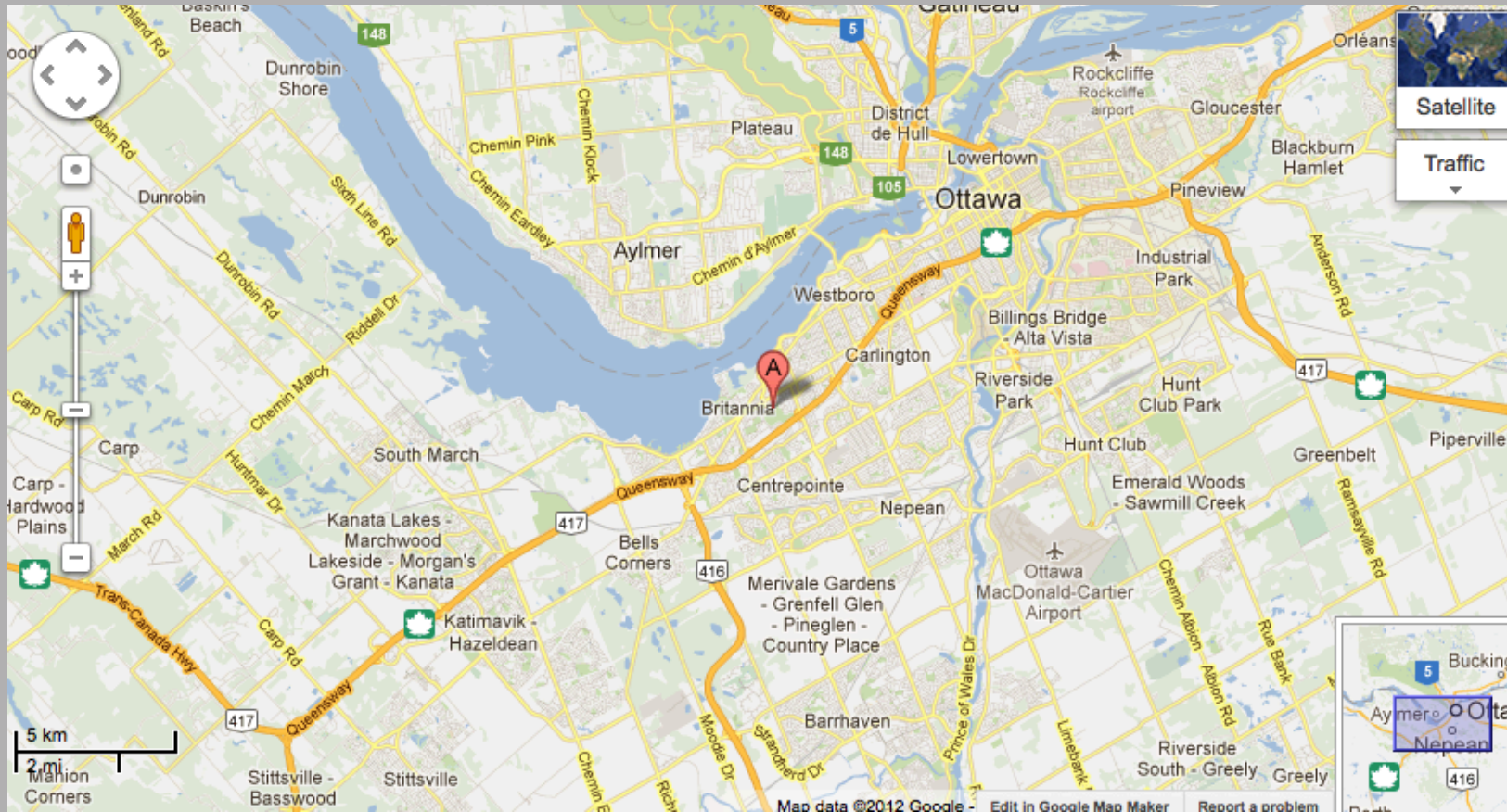
Scale:

- Gives size perspective of map in relation to actual size on ground
- Ex. One cm represents 1 km

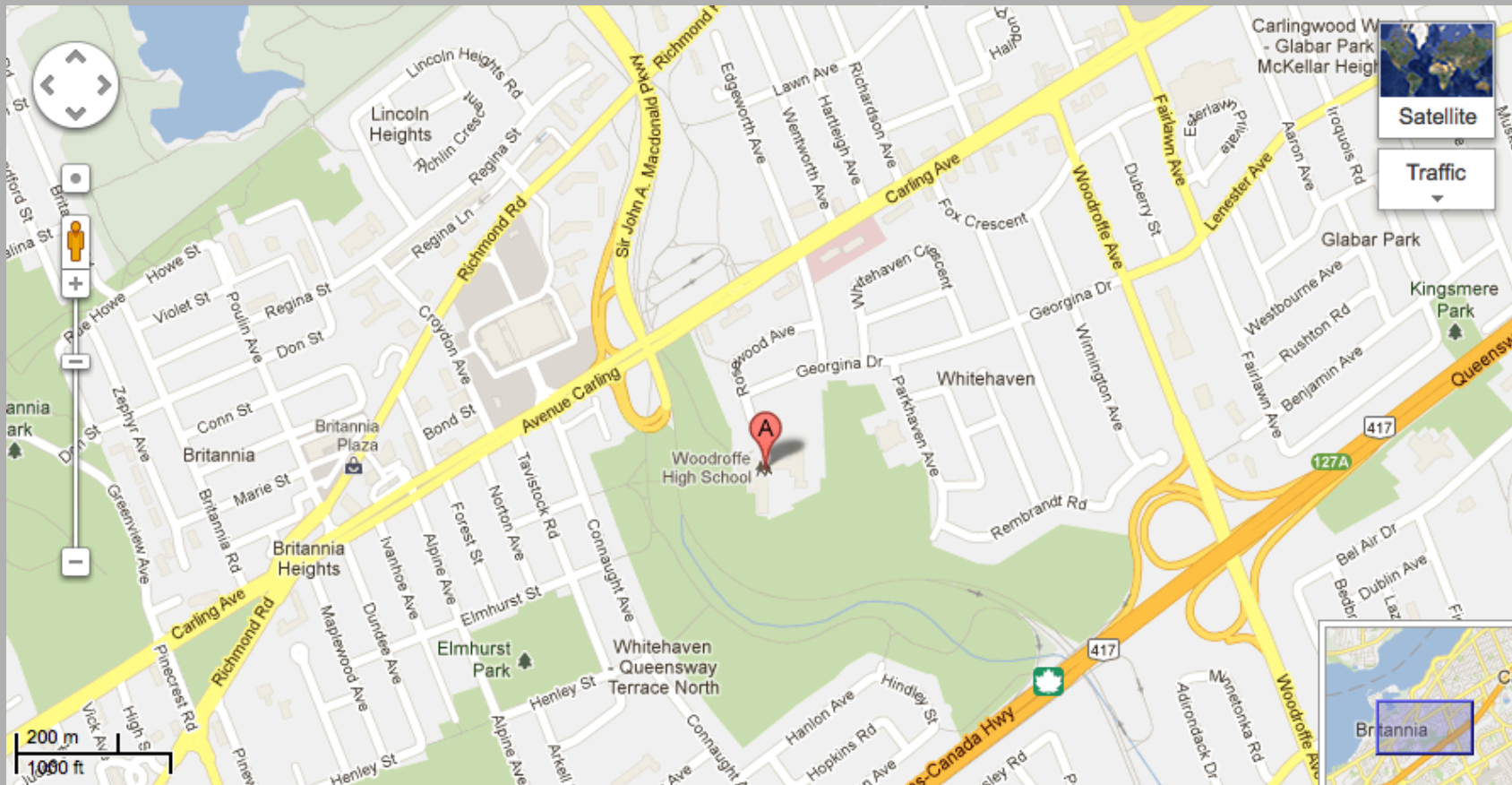




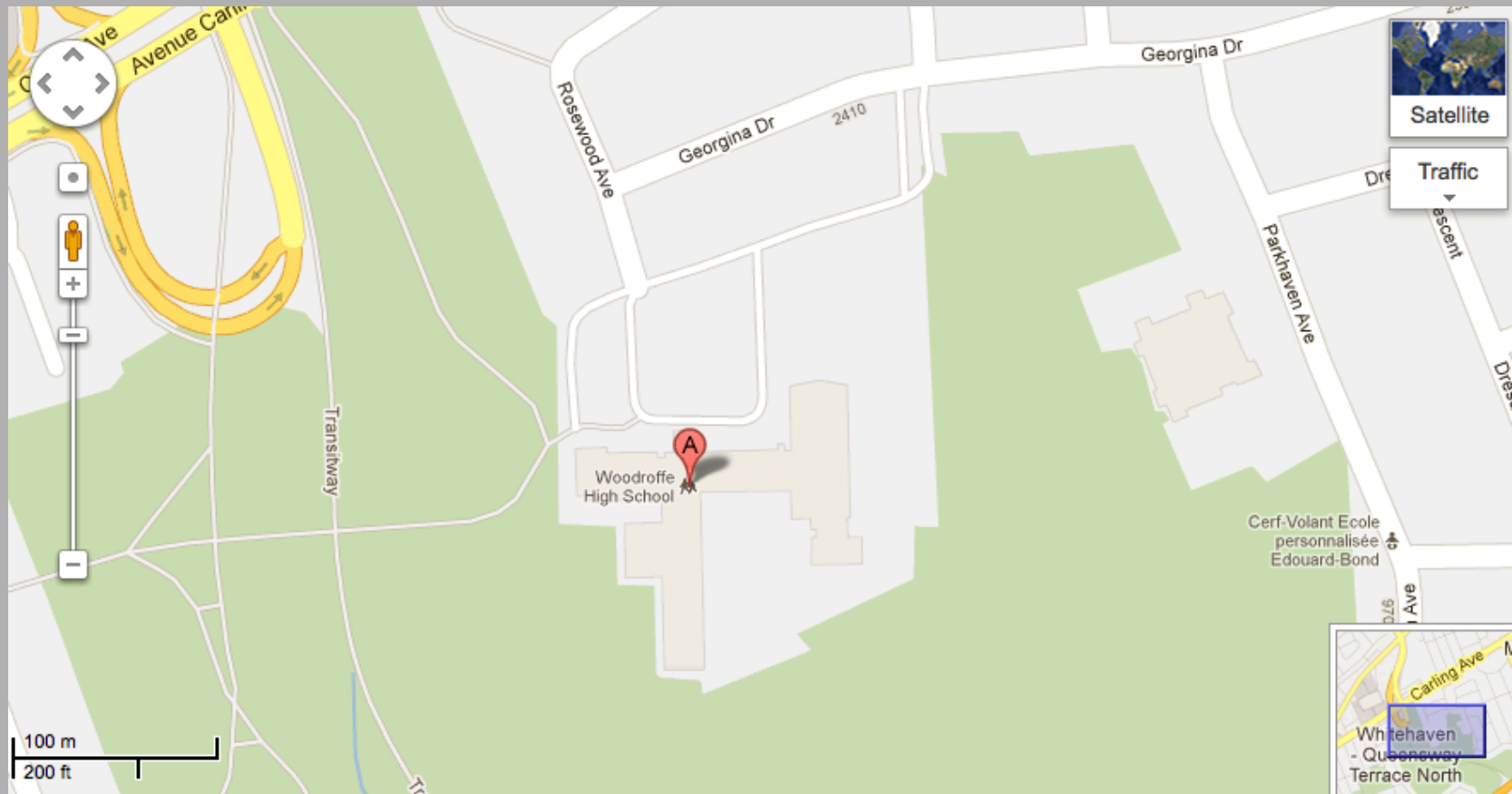
1 cm = 20 km



1 cm = 5 km



1 cm = 200 m



1 cm = 100 m